

# Foggy View

Sierra Club

Palos Verdes – South Bay Group / Angeles Chapter

Since 1976

January February 2012

## EXECUTIVE COMMITTEE

\*voting officer

### Group & Political Chair, Alt Chapter Rep

Al Sattler\* 310-831-0032

### Vice Chair

Bob Beach\* 310-375-0898

### Recording Secretary

Diane Wood 310-245-8965

### Treasurer

Stephen Bradford\* 310-993-5501

### Chapter Rep.

Hersh Kelley\* 310-832-0013

### Conservation Chair

Dave Wiggins\* 310-372-7864

### Outings & Safety Chair

Keith Martin\* 310-530-1268

### Programs Chair

Joyce White\* 310-383-5247

### Social Chair

Linda Werk\* 310-676-6171

### Special Projects

Barry Bonnickson\* 310-519-0778

### Membership Chair

Bill Lavoie 310-378-8723

### Foggy View Editor

Eva Cicoria\* 310-547-5689

### Website Coordinator

Terry Bass 310-539-8227

### Webmaster

Michael Moore 310-398-8219

## From the Editor

As anticipated in January 2011, the *Foggy View* has now transitioned to a digital newsletter. It will continue to be published bi-monthly and will be available at the PV-SB website:

<http://angeles.sierraclub.org/pvsb/foggy-view.html>

It will no longer be mailed with the *Southern Sierran*. If you'd like to receive email notification when the *Foggy View* has been published to the website, access this link to the listserv <http://lists.sierraclub.org/SCRIPTS/WA.EXE?A0=ANGELES-PVSB-FV-NEWS> choose "join," then follow instructions.

## Black Abalone Protection off the Palos Verdes Peninsula

The federal government has designated an area off the Palos Verdes Peninsula (as well as areas around the Channel Islands and areas along the mid and northern California coasts) as a protected habitat for black abalone. (Abalone, Page 2)

## White Pt. Nature Preserve at Risk?


On November 20, a landslide took out a portion of Paseo del Mar, the road that runs adjacent to the White Point Nature Preserve in coastal San Pedro. Although the area has a history of slide activity, a geotechnical firm has begun soil testing to determine the cause of the landslide. Shortly after what appeared to be a sinkhole developed in the area, (White Pt, Page 2)

## Idyllwild's Winter Wonderland

By Judy Shane

John Muir loved hiking in the San Jacinto Mountains near Idyllwild, and I think he would have been proud of 42 Sierra Club adventurers who joined our November PV-SB bus trip.

(Idyllwild, Page 3)



(Photo by Judy Shane)

The gorgeous granite formations, dense forests, and breathtaking views of the San Jacinto range lure hikers back to the Idyllwild area year after year.

PV-SB Group, Sierra Club  
PO Box 2464, PVP, CA 90274  
<http://angeles.sierraclub.org/pvsb>






**(Abalone, from page 1)**

In January 2009, the National Marine Fisheries Service determined that black abalone was in danger of extinction and the intertidal mollusk received protection as an endangered species under the Endangered Species Act. By then the species had declined by as much as 99% in most of its range from California's northern border to southern Baja California. Harvesting of black abalone peaked in the mid 1970's but by the mid 1990's had essentially dropped to zero, according to the National Oceanic and Atmospheric Administration. Fishing of black abalone is now banned in California--commercial fishing (along with disease, global warming and ocean acidification) being the primary cause of the species depletion.

While black abalone once was abundant in tide pools of the Palos Verdes Peninsula, it has all but disappeared. The habitat designation, which went into effect in November, means that projects that go before federal agencies or receive federal funding will be reviewed to make sure they do not threaten the black abalone habitat.

**(White Pt, from page 1)**

the Department of Water and Power began to move power lines and poles into the Preserve from their previous location along the roadway. Questions have arisen as to how DWP could install the poles and lines through the middle of a nature



(Photo by Hersh Kelley)

View (above) from within the White Pt. Nature Preserve, showing the section of Paseo del Mar taken out by the landslide and one of the power poles moved into the Preserve. Below, volunteers planting and weeding at White Pt. Nature Preserve, Earth Day 2011.



(Photo by Eva Cicoria)

**Climate Crisis Public Forum:** The Environmental Priorities Network will present a public forum on global climate change on Saturday, January 21, 2012 from 10 AM to 1:00 PM at Pacific Unitarian Church, 5621 Montemalaga Dr., Rancho Palos Verdes. Information tables will be set up at 10 AM, then at 11 AM Nick Karno will speak about the increasing urgency of taking action on global climate change. Karno is an LA Deputy City Attorney working in the Environmental Justice Unit and a member of the Climate Reality Team that has trained with Al Gore to speak about what must be done to bring the earth's climate system back into balance. For more information contact Lillian Light at (310)545-1384 or at [lklight@verizon.net](mailto:lklight@verizon.net).



### Trails Update

The City of RPV and the PVPLC are recommending that in early 2012 the City's Preserve Trails Plan for the Palos Verdes Nature Preserve be amended by the City Council to allow mountain bikes on many of the trails currently designated for pedestrians only or pedestrians/equestrians only. They base the recommendations on comments received at a public workshop on the State of the Trails held in April 2011 at which the mountain biking community was represented in large numbers and only a few members of the hiking community were present. The recommendations ignore compromises made after two years of lengthy, contentious Public Use Master Plan (PUMP) Committee hearings at which members of the hiking, biking and equestrian communities testified documenting the risks of making trails multi-use. The response to comments received at the workshop is available online at:

<http://www.palosverdes.com/rpv/planning/Palos-Verdes-Nature-Preserve/SOT-Response-to-comments.pdf>

### Point Vicente Parkland Update

On August 10, 2011, the Annenberg Foundation notified the City of Rancho Palos Verdes of its withdrawal of the planning applications for the Annenberg Project at Lower Point Vicente. The large building, expansive parking and hardscape, as well as the non-recreational uses featured in the plans, would have dominated the site and were inconsistent with the deed restrictions and other protections applicable to the parkland, as described in the March 2011 issue of the *Foggy View*. Since the August withdrawal, members of the community have approached City staff and City Council members to discuss possibilities for improving Lower Pt. Vicente Park in a manner consistent with the deed restrictions and the City's General Plan.

*(Idyllwild, from page 1)*

Neither rain, nor snow, nor screaming feet failed to dampen the spirits of the positive people who gave themselves to all nature's offerings during this incredibly beautiful three-day trip. Leaders Linda Werk and Judy Shane, and co-leaders Bob Baldwin and Emile Fiesler, stayed on full alert developing back up plans a, b, and c during the weekend for weather contingencies caused by a storm front moving through the area.

On our first day, 42 of us stumbled out of our giant bus onto the Cactus Springs trail. We experienced a blend of high and low desert environments in the glorious Santa Rosas where a soft rain brightened the vibrant fall colors and heightened the pungent scent of sage. As we hiked a roller coaster trail, we noticed several varieties of manzanita. We walked until scrub oak gave way to pinyon pine and juniper. And, just as the lovely soft rain turned into a chilly downpour, we arrived back at the bus.

On our second day, en route to Idyllwild, we noticed the alpine San Jacintos share many similarities with the High Sierras. We saw dense pine forests and were dazzled by the sunlight peeking over granite rock formations. We could have been in Yosemite – or even the Alps – rather than a few hours from home. The big treat was hiking on fresh powder through a forest of snow-covered fir and pine on the Deer Springs Trail to Suicide Rock. The sky boasted its brightest blue, the sun shot sparkles on the snow beneath our feet, and the pine trees adorned themselves with snow and icicles.



(Photo by Judy Shane)

On our final day, after checking with the ranger station and finding out that even with the expected snowfall we would be safe on several abbreviated hikes, Linda took one group up switchbacks through a dense forest on the gorgeous Devil's Slide Trail. The rest of the group joined Judy, Emile, and Bob in the woods on the lovely Ernie Maxwell Trail. Halfway through the hike, the snow started coming down steadily, and toward the end it was coming down so hard I could hardly see the bus ahead. Even so, I was aware that during these last few days, it couldn't get much better than this.

And then, in perfect harmony, my group started singing, "Let it snow, let it snow, let it snow."

## Quarterly Meeting

**Wed Jan 25<sup>th</sup> PV-SB Sierra Club Quarterly Meeting: Restoration for Species at Risk in the Palos Verdes Nature Preserve.** Danielle LeFer, Conservation Director for the Palos Verdes Peninsula Land Conservancy will tell us about restoration projects on the lands managed by PVPLC, including the Palos Verdes Nature Preserve. Her talk will focus on the latest strategies, successes, lessons learned and recent research, covering past and ongoing restoration projects for the California gnatcatcher, coastal cactus wren, Palos Verdes blue butterfly and El Segundo blue butterfly. Join us from 7-9 p.m. in the Community Room of the Palos Verdes Peninsula Library, 701 Silver Spur Road, Rolling Hills Estates, across from Deep Valley Drive. Refreshments will be served. Contact Program Chair Joyce White 310-383-5247 if you'd like more information.

## Weekly Activities

**Conditioning Hikes:** Wear lug sole boots. Arrive early. Rain cancels. Bring red lens flashlight.



**Monday Nights O: Rancho Palos Verdes:** Slow mod. 2 hr, 4-6 mi hike. Not for beginners. Leave 6:30 PM at Del Cerro Park. Rain cancels. Ldrs: Bill Lavoie, Jacques Monier, Zoltan Stroll.



**Tuesday Nights O: San Pedro/PV:** Strenuous 2 hr, 5-8 mi hike. Not for beginners. Leave 6:30 PM from 8th and Averill. Ldrs: Brooks Chadwick, Barry Bonnickson, Joyce White, Dorie Chadwick, Jacques Monier.



**Tuesday Nights O: Hermosa/Manhattan Beach:** Mod. 1½ hr, 4 mi hike on greenbelt and hilly streets. Good for beginners. Leave 7:00 PM from far end of parking lot of Hermosa Valley School (1645 Valley Dr). Ldrs: Sharon Brossier, Alix Benson, Susan Johnson.



**Thursday Nights O: Palos Verdes Peninsula:** Strenuous 2 hr, 5-8 mi hike, flat/hilly streets/trails. Up to 5 hiking groups: slow, slow mod, mod, fast mod, fast. Not for beginners. Leave 6:30 PM from parking lot near Rite Aid Drugs at Hawthorne & Silver Spur. Ldrs: Linda Werk, Michael Coble, Brooks Chadwick, Joyce White, Dave Hixson, Jacques Monier, Bill Lavoie, Judy Shane, Dorie Chadwick, Jerry Trager, Lois Vile.



**Saturday Hikes:** Details in Activities listing.

## Monthly Activities



**Management Committee Meeting.** First Wednesday of every month at 6:30 PM. Meeting open to all Sierra Club members. Call secretary for meeting location.



**Moonlit Hikes in Palos Verdes O.** Friday before or on full moon. Meet 7:30 PM Easy to moderate 1.5-2 hr hike in Palos Verdes hills. Go for pizza afterwards. Coordinator: Hugh Pendleton. See website for details.



**Manhattan Beach Hike & Brunch O.** First Sunday of every month at 9 AM. Easy 4-5 mi, 300' gain, 2 hr hike on streets, trails, ocean strand. Restrooms available. Optional brunch at local restaurant after hike. Meet by police memorial (1901 N Valley Dr, Manhattan Beach, under giant oak tree by tennis courts). Bring water, walking shoes, sun hat. Rain cancels. Ldrs: Lois Vile, Jerry Trager.



**Palos Verdes Hike & Brunch O.** Third Sunday of every month at 9 AM. Moderate 4-5 mi, 1000' gain, 2 hr hike on some streets, trails overlooking ocean, canyons, always hills, some steep. Optional brunch after at Marmalade Cafe. Meet at dead-end of Crenshaw Blvd, Rancho Palos Verdes (#2 Park Place). Bring water, lug sole boots, sun hat. Rain cancels. Coordinator: Greg Hitchings. Ldrs: Dave Hixson, Mary Beth Oubre, Bill Lavoie, Jerry Trager, Lois Vile.

### Next Schedule Deadlines

*Foggy View* February 5, 2012

*Angeles Chapter Schedule* March 1, 2012

Please submit all outings to Outings Chair Keith Martin before these dates.

















(Activities, from page 6)

organize daily hikes and sightseeing activities via readily accessible local trains. Trip price is \$4,048, based on 15 participants (non-members add \$40). Price may vary depending on exchange rates. Price includes round-trip airfare LAX-Fiji-Australia, shared motel room, some meals, transport within Fiji and Australia, and group hikes. Refunds require a suitable replacement and a \$50 cancellation fee. Book early because this trip fills up quickly. Reserve by sending email address, phone number, and a \$500 check payable to PVS Sierra Club to co-ldr, Bob Baldwin, 7500 Wystone Ave, Reseda, CA 91335. For an itinerary, contact Ldr: JUDY SHANE (judyshane@aol.com).

# PV-SB GROUP ACTIVITIES

## IMPORTANT NOTICES

In order to participate on one of the Sierra Club's outings, you will need to sign a liability waiver. If you would like to read a copy of the waiver prior to the outing, please see <http://sierraclub.org/outings/chapter/forms> or call 415-977-5528. In the interest of facilitating the logistics of some outings, it is customary that participants make carpooling arrangements. The Sierra Club does not have insurance for carpooling arrangements and assumes no liability for them. Carpooling ride sharing or anything similar is strictly a private arrangement among the participants. Participants assume the risks associated with this travel. CST 2087766-40. Registration as a seller of travel does not constitute approval by the State of California.

Symbols used for outings:  walk,  hiking,  flight,  backpack,  educational,  conservation,  canine,  bird watching,  slides,  moonlit hike,  bus trip,  flowers,  skiing,  lodge,  trail work,  snow shoeing.

### Bus/Air Trips. See details in listings that follow.

[Jan 14-16 Sat-Mon: Death Valley Bus Trip](#)  
[Feb 3-5 Fri-Sun: Joshua Tree Nat'l Park Bus Trip](#)  
[May 26-29 Sat-Tue: Zion Nat'l Park & Bryce Cyn Bus Trip](#)  
[Jul 14-20 Sat-Fri: Victoria, BC and Olympic Nat'l Park, WA Fly & Bus Trip](#)  
[Jul 26-29 Thu-Sun: Mammoth Eastern Sierra Bus Trip](#)  
[Sep 8-23 Sat-Sun: Fiji & Australia Hidden Gems Fly & Train Trip](#)



**Jan 1 - Sun O: Manhattan Beach Hike/Brunch**  
[See Monthly Activities](#)



**Jan 1 - Sun. O: New Year's Day in the Santa Monica's:** Start out the new year right with a 10-mi hike in beautiful Santa Ynez Cyn. Elevation gain is 1,400'. No beginners or tigers. Bring water, lunch, rain gear, and wear lug sole boots. Meet at 8:30 AM at the trailhead, which can be reached from the Santa Monica Fwy (10). Drive north on PCH to Sunset; go right or east on Sunset 0.3 mi; turn left onto Palisades Dr. and continue uphill for 2.4 mi. Turn left on Vereda de la Montura, and proceed down a short hill, which ends at the entrance to the trail. Street parking is available. Exceedingly heavy rain cancels. Ldrs: Judy Shane, Catherine Whittington & Jacques Monier.



**Jan 6 - Fri O: Moonlite Hike in Palos Verdes Estates:** Meet 7:30 PM at historic Malaga Cove

Plaza at Neptune's Fountain, Via Almar and PV Dr. W. Hike fire trails overlooking Santa Monica Bay. Wear sturdy shoes. Rain cancels. Go for pizza afterwards. Ldr. Steve Bradford; asst: Alix Benson.



**Jan 7 - Sat O: Hike in Palos Verdes Estates:** Join us on a slow-moderate 6-mi hike on PV trails, 300' elevation gain. Meet at 8 AM at Ernie Howlett Park on west side of Hawthorne Blvd. between Rolling Hills Rd. and PV Dr N. Bring snacks and water, and wear sturdy shoes. If you anticipate rain, bring rain gear. Ldrs: Judy Shane & Emile Fiesler. Contact Judy at judyshane@aol.com.



**Jan 13-16 Fri-Mon (with Wilderness Adventures Section, Long Beach Group, Orange County Sierra Singles) I: MLK Weekend in Wawona:** Rideshare Fri to stay in a cabin in the Wawona area near Yosemite's south entrance. Join leaders for low intermediate x-cntry ski and snowshoe each day at Badger Pass and other areas. On your own you can downhill or track ski, ice skate or simply explore Yosemite Valley in the winter. Cost includes 3 nights lodging in modern cabin with all amenities (2-4 per bedroom with shared bathrooms and kitchen), 3 continental breakfasts, 3 lunch fixings, Sat and Sun group dinner. Send \$290 payable to Wilderness Adventures (\$40 cancellation penalty, no refund of balance after 12/12 unless trip is full and suitable replacement found), 2 SASE (or 1 sase and email), H&W phones, recent ski experience (if joining x-cntry skiing) to Ldr: Keith Martin, P. O. Box 864, Palos Verdes Estates, CA 90274; Asst: Beth Powis Martin. Snow shoe ldrs: Sharon Moore and Sherry Ross.



**Jan 14 - Sat O: Portuguese Bend to Crest Hike:** Moderate 5.5 mi, 1600' gain. Take Palos Verdes Dr South to Forrestal Dr north to gate. Meet at gate at 8:00 AM. Klondike Cyn, Portuguese Cyn, Portuguese Bend Rd, Juanita Crane Trail, Saffo's Rest, Crest Rd, Cristo Que Viento, Pirate Trail to cars. Wear lug sole boots, bring snack & water. If you anticipate rain, wear rain gear. Ldrs: Jacques Monier (contact jmonier@pacbell.net) & Stephen Bradford.



**Jan 14-16 Sat-Mon O: Death Valley Bus Trip:** L. A. and Orange County pickups. Visit Death Valley National Park at the best time of the year for hiking. Our 19th annual trip will offer a choice of hikes all three days into canyons, up buttes, and across sand dunes. Or bring a book and read next to the large warm spring-fed swimming pool and look over the majestic Panamint Mountains or visit Scotty's Castle, or take a horseback ride or play golf. You saw the Valley on Huell Howser's and other PBS programs, now come and see it for yourself. We stay at Furnace Creek Ranch in the heart of the valley, 2 people/2 beds per room. Leave Sat AM from Redondo Beach, then from Orange County, return Mon eve. Cost includes bus, driver gratuity, lodging, daily social hours, bus drinks/snacks. \$40



cancellation penalty, balance refundable until Dec 10th, then only if trip is full. Send 2 large sase, H&W phones. \$269 (payable to Sierra Club) to the reservation leader, Richard Pardi, 23326 Mariano Street, Woodland Hills, Ca. 91367 (818-346-6257); co-ldrs Donna Lauck & Dave Hixson.



**Jan 15 - Sun O: Palos Verdes Hike/Brunch**

[See Monthly Activities](#)



**Jan 21 - Sat O: George F. Cyn Hike:** Moderate 7 mi, 1000' gain. Meet 8:00 AM at trailhead, which is off Palos Verdes Dr East 1/8 mi south of Palos Verdes Dr North. Hesse's Gap, Georgeff, Saffo, Purple Cyn, Sleepy Hollow, Lower Willow Springs trails. Wear lug sole boots, bring snack & water. If you anticipate rain, wear rain gear. Ldrs: Jacques Monier (contact jmonier@pacbell.net) & TBD.



**Jan 25 - Wed Quarterly Meeting: Restoration for Species at Risk in the Palos Verdes Nature Preserve.** Details page 3.



**Jan 28 - Sat - O: Hike on Palos Verdes Peninsula:** Join us for a 6 mi slow-moderate hike on hilly streets/trails in PV. Leave 8:00 AM from parking lot near Rite Aid Drugs at Hawthorne Blvd and Silver Spur. Bring water and snacks. Wear lug sole boots. If you anticipate rain, bring rain gear. Ldrs: Judy Shane & Emile Fiesler. Contact Judy at judyshane@aol.com.



**Feb 3 - Fri O: Moonlite Hike in San Pedro:** Meet 7:30 PM at Friendship Park/Bogdonovich Recreation Center (1920 Cumbre at Anchovy), San Pedro. Hike to the bluffs overlooking Catalina Channel. On a clear night we can see the lights of Avalon! Rain cancels. Go for pizza afterwards. Ldr: Joyce White, asst: Ursula Carmody.



**Feb 3-5 Fri-Sun O: Joshua Tree National Park Bus Trip:** Join us for varied and spectacular hikes in a national park that overlaps the Mojave and Colorado deserts. Sand dunes, dry lakes, flat valleys, extraordinarily rugged mountains, granite monoliths, palm oases, and interesting critters are all found within its 800,000 acres. In three days, we will experience a wide and varied range of the park with hiking options ranging from 6-12 miles daily. We've chosen trails that are different from our last trip, which will lead us to scenic vistas, high ridge tops, sheltered ravines, wide desert washes, forests of Joshua Trees, and striking red rock formations. We stay two nights in the Super 8 in Yucca Valley. Price includes bus, shared motel room, continental breakfast, all admissions, and driver gratuity. Depart early Fri from Redondo Beach and return Sun night. Cancellation penalty is \$35, with

balance refundable until Jan 1, and then only if trip is full. Send 2 business-size SASE, H&W phones, email, and check payable to PVSJ Sierra Club for \$196 to Linda Werk, 15218 Cranbrook Ave, El Camino Village, CA 90260. Ldrs: Judy Shane & Linda Werk.



**Feb 4 - Sat O: Portuguese Cyn Hike:** Moderate 6 mi, 1200' gain. Take Palos Verdes Dr South to Forrestal Dr north to gate. Meet at gate at 8:00 AM. Forestall Quarry, Klondike Cyn, and various trails around Portuguese Cyn, Paintbrush and Rim Trails and back. Wear lug sole boots, bring snack & water. If you anticipate rain, wear rain gear. Ldrs: Jacques Monier (contact jmonier@pacbell.net) & Stephen Bradford.



**Feb 5 - Sun O: Manhattan Beach Hike/Brunch**

[See Monthly Activities](#)



**Feb 11 - Sat O: Hike in Palos Verdes Estates:** Join us on a slow-moderate 6 mi hike on PV trails, 300' elevation gain. Meet at 8 AM at Ernie Howlett Park on west side of Hawthorne Blvd between Rolling Hills Rd and PV Dr N. Bring water and wear sturdy shoes. If you anticipate rain, bring rain gear. Ldrs: Judy Shane & Catherine Whittington. Contact Judy at judyshane@aol.com.



**Feb 18 - Sat O: Portuguese Point Hike:** Moderate 6 mi, 1000' gain, 3 hrs. Take Palos Verdes Dr South to Forrestal Dr north to gate. Meet at gate at 8:00 AM. Klondike Cyn, across Portuguese Cyn, Portuguese Pt Sea Cave, Inspiration Pt. Wear lug sole boots, bring snack and water. If you anticipate rain, wear rain gear. Ldrs: Stephen Bradford (contact smb310@ymail.com) & Jacques Monier.



**Feb 19 - Sun O: Palos Verdes Hike/Brunch**

[See Monthly Activities](#)



**Feb 25 Sat - O: Hike on Palos Verdes Peninsula:** Join us for a 6 mi slow-moderate hike on hilly streets/trails in PV. Leave 8:00 AM from parking lot near Rite Aid Drugs at Hawthorne Blvd and Silver Spur. Wear lug sole boots. If you anticipate rain, bring rain gear. Ldrs: Judy Shane & Catherine Whittington. Contact Judy at judyshane@aol.com.



**May 26-29 Sat-Tues O: Zion National Park & Bryce Cyn Bus Trip:** Two pick up points, Redondo Beach & Orange County. Hike in Utah's most popular parks. No overnight bus ride. Hike the many trails including the Virgin River narrows, Angels Landing and East Rim Trail. Choice of hikes available each day. Leave Sat morning, return Tues evening. Stay all three nights in Springdale next to Zion. Fee includes bus, driver gratuity, motel, 3 happy hours (wine, beer, & soda),

snacks & all admissions. \$40 cancellation penalty, balance refundable until April 15, 2012, then only if trip is full. Send 2 business size SASE, H & W phone #'s, check for \$384 (only 1% higher than last year's trip), w/SC # or \$424 non member, payable to Sierra Club, to trip reservationist Richard Pardi 23326 Mariano Street, Woodland Hills, CA. 91367. Ldr Dave Hixson, co-ldrs Richard Pardi, Donna Lauck.



**Jul 14- Jul 20 Sat-Fri O: Victoria, BC and Olympic National Park, WA:** 7 days/ 6 nights, with optional add-on, Seattle, WA (3 days/ 2 nights). Ttrip begins in Victoria, British Columbia, with its English atmosphere and gardens that bloom year-round. Included are a visit to Butchart Gardens, the Royal BC Museum, and high tea at the Empress Hotel. From Victoria we take the ferry to the U.S. and Olympic National Park, Washington, known for its Pacific Ocean beaches, rain forest valleys, glacier-capped peaks and stunning variety of plants and animals. We hike Hurricane Ridge, Hoh Rain Forest, Cape Flattery Trail, and more. Longest hike is 6 mi with 700' gain. Trip ends in Seattle where we take you to the airport or you can continue for 3 more days with visits to Pike Place Market, Smith Tower, a ride on the Duck, an underground tour, and more. Price: Victoria and Olympic portion \$1,100 if booked prior to Feb 28 and \$1,200 if booked March 1 or later. Optional add-on in Seattle is \$270. Included are ground transportation, entrance and tour fees, tips, hotel/cabin (double occupancy), the high tea, and happy hrs. Airfare not included. For itinerary, application, and cancellation policy send email or sase to reservationist Sandy Graham ([sandy2scott@sbcglobal.net](mailto:sandy2scott@sbcglobal.net)) 2891 Wyngate Rd, Orange, CA, 92867. Ldr: Sandy Graham, co-ldrs: Scott Graham, Karen Cassimatis & Alix Benson.



**Jul 26-29 - Thu-Sun O: Mammoth Bus Trip - Eastern Sierra Extravaganza:** Would you like to hike through meadows of wild flowers, soak your feet in pristine alpine lakes, and feast your eyes on vistas of snow-capped jagged peaks? Join us for an adventurous four days of glorious hiking on some of the most spectacularly scenic trails in the Sierra Nevada's. Participants must be fit enough to hike 7 mi in hilly terrain at high altitudes. We will be hiking on several new trails from previous trips, enjoying the John Muir and the Hoover wilderness areas near Yosemite. We stay all three nights in Mammoth Lakes' Sierra Nevada Lodge. Price includes bus, shared motel room, snacks, and driver gratuity. Depart early Thurs from Redondo Beach and return Sun night. Cancellation penalty is \$40, with balance refundable until June 15 if suitable replacement is found. Send 2 business-size sase, H&W phones, email, and check to PVSB Sierra Club for \$308 to Linda Werk, 15218 Cranbrook Ave, El Camino Village, CA 90260. Ldrs: Judy Shane & Linda Werk.



**Sep 8-23, Sat-Sun O: Fiji & Australia Hidden Gems:** Join us on an unforgettable journey to discover hidden gems in Fiji and Australia. The first week, we'll hike in lush, verdant rainforests on Fiji's remote, unspoiled Kadavu and Ono Islands and enjoy a home-stay in a traditional Fijian village where we will experience native customs and ceremonies. After Fiji, we'll fly to Sydney, Australia, to enjoy a walking tour of city sights and a visit to a wildlife park before heading for Katoomba and the gorgeous Blue Mountains. There, the leaders will

(Activities, Page 4)

## PV-SB GROUP LEADERS

Current leaders active in the PV-SB Group

<u>Name</u>	<u>Phone</u>	<u>Rating</u>
Frank Atkin	310-378-5008	I
Terry Bass	310-539-8227	O
Bob Beach	310-375-0898	M
Alix Benson	310-379-8066	O
Richard Boardman	310-374-4371	M
Barry Bonnicksen	310-519-0778	O
Dennis Bosch	310-328-3874	O
Stephen Bradford	310-993-5501	O
Sharon Brossier	310-376-1416	O
Jack Carmody	310-539-2259	O
Ursula Carmody	310-539-2259	O
Karen Cassimatis	562-492-6344	I
Brooks Chadwick	310-544-0600	O
Dorie Chadwick	310-544-0600	O
Arlene Chao	310-541-3902	O
Jackie Childers	310-518-4086	O
Maggie Coble	310-378-9743	O
Michael Coble	310-378-9743	O
Mike Dillenback	310-378-7495	I
Debra DuVall	310-214-1873	O
Emile Fiesler	901-339-9930	O
Sandy Graham	714-282-5661	O
Kevin Gray	310- 631 2337	O
Lyn Greenham	310-540-4662	O
Roger Greenham	310-540-4662	O
Greg Hitchings	310-541-3902	O
Dave Hixson	310-676-8848	O
Barry Holchin	310-378-3780	M
Susan Johnson	310-545-4235	O
Liz Kennedy	310-547-1320	O
Jonathan Lamborn		O
Sanam Lamborn		O
Donna Lauck	310-541-4416	O
Bill Lavoie	310-378-8723	O
Marilou Lieman	310-378-5086	O
Keith Martin	310-530-1268	M
Carol Anne Mills-Schmidt	310-519-0464	O
Jacques Monier	310-320-1249	O
Mary Beth Oubre	310-640-8386	O
Cindy Pardi	818-346-6257	O
Richard Pardi	818-346-6257	O
Hugh Pendleton	310-373-1603	O
Jerry Pupa	310-318-7101	O
Kent Schwitkis	310-540-5558	I
Judy Shane	310-379-1111	O
Sherry Silver	310-325-2988	O
Zoltan Stroll	310-378-8975	O
John Taber	310-831-4768	O
Jerry Trager	310-316-7843	O
John Vehrencamp	310-542-8460	O
Lois Vile	310-316-7843	O
Linda Werk	310-676-6171	O
Phil Wheeler	310-346-2619	I
Joyce White	310-383-5247	O
Catherine Whittington	310-532-2380	O
Diane Wood	310-245-8965	O
Linda Wooldridge	310-376-2542	O